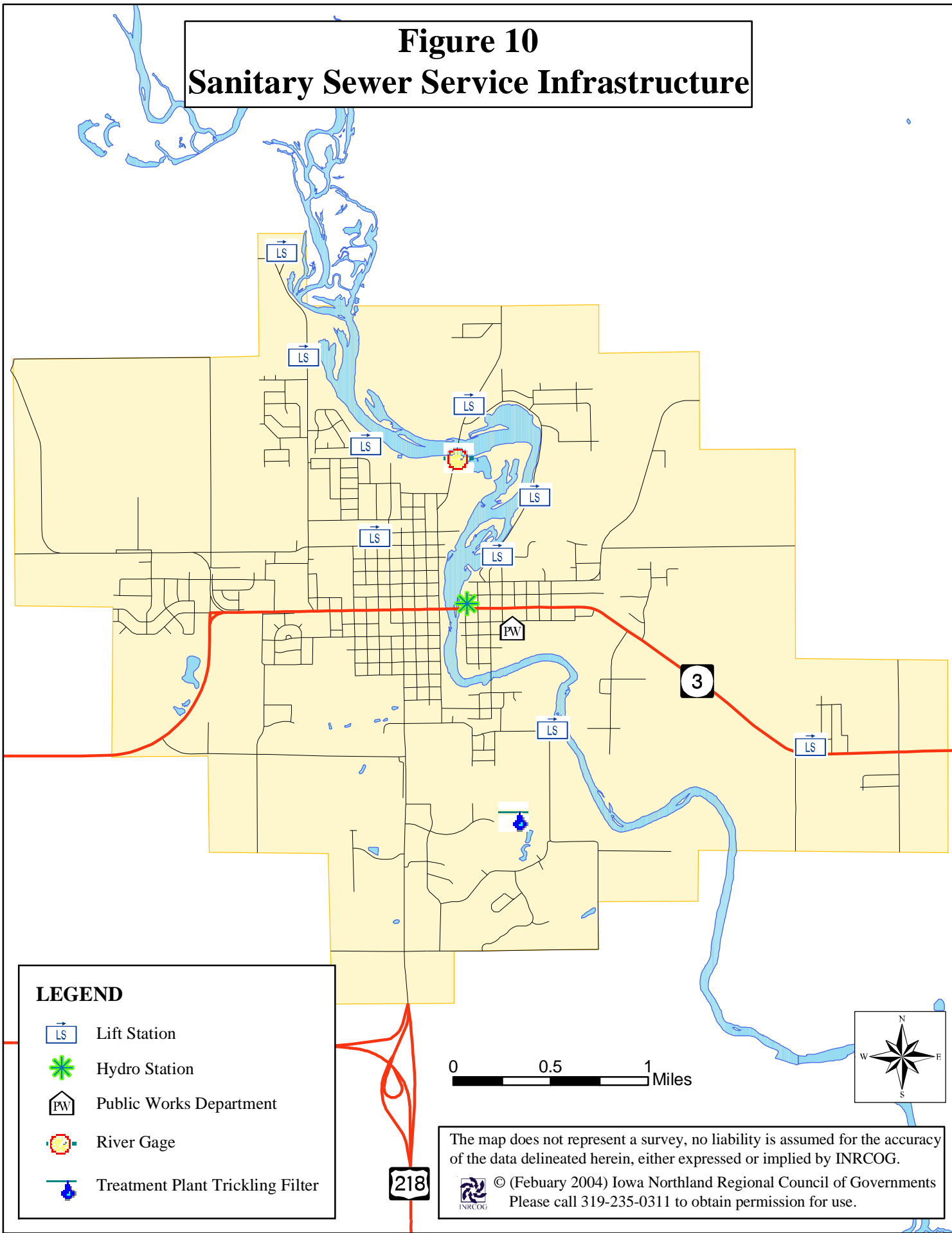







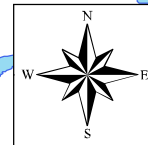
Figure 10 Sanitary Sewer Service Infrastructure



LEGEND

-  Lift Station
-  Hydro Station
-  Public Works Department
-  River Gage
-  Treatment Plant Tricking Filter

0 0.5 1 Miles



The map does not represent a survey, no liability is assumed for the accuracy of the data delineated herein, either expressed or implied by INRCOG.



© (February 2004) Iowa Northland Regional Council of Governments
Please call 319-235-0311 to obtain permission for use.