

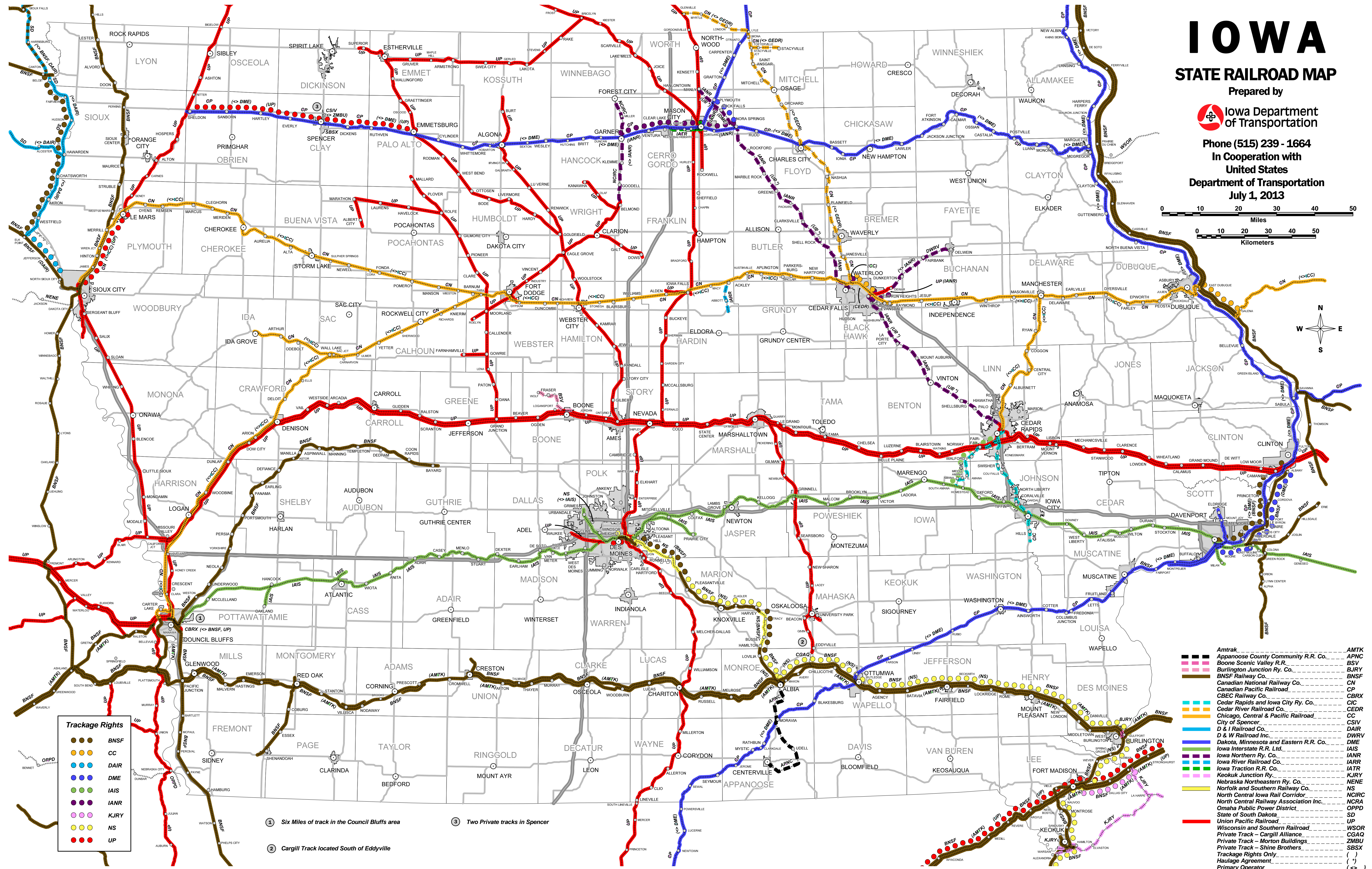

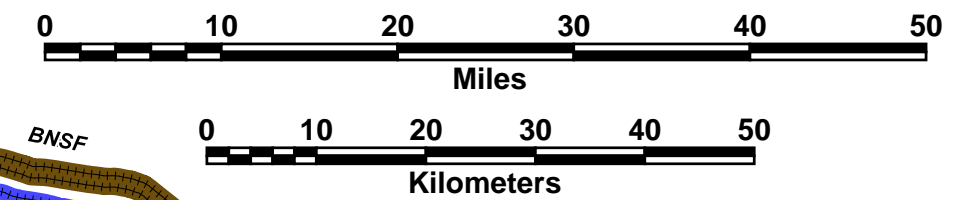
# IOWA

## STATE RAILROAD MAP

Prepared by



Phone (515) 239-1664  
In Cooperation with  
United States  
Department of Transportation  
July 1, 2013



**Trackage Rights**

●●●●	BNSF
●●●●	CC
●●●●	DAIR
●●●●	DME
●●●●	IAIS
●●●●	IANR
●●●●	KJRY
●●●●	NS
●●●●	UP

- ① Six Miles of track in the Council Bluffs area
- ② Cargill Track located South of Eddyville
- ③ Two Private tracks in Spencer

—	Amtrak	—	AMTK
—	Appanoose County Community R.R. Co.	—	APNC
—	Boone Scenic Valley R.R.	—	BSV
—	Burlington Junction Ry. Co.	—	BJRY
—	BNSF Railway Co.	—	BNSF
—	Canadian National Railway Co.	—	CN
—	Canadian Pacific Railroad	—	CP
—	CB&Q Railway Co.	—	CB&Q
—	Cedar Rapids and Iowa City Ry. Co.	—	CIC
—	Cedar River Railroad Co.	—	CEDR
—	Chicago, Central & Pacific Railroad	—	CC
—	City of Spencer	—	CSIV
—	D & W Railroad Co.	—	DAIR
—	D & W Railroad Inc.	—	DWRV
—	Dakota, Minnesota and Eastern R.R. Co.	—	DME
—	Iowa Interstate R.R. Ltd.	—	IAIS
—	Iowa Northern Ry. Co.	—	IANR
—	Iowa River Railroad Co.	—	IARR
—	Iowa Traction R.R. Co.	—	IATR
—	Keokuk Junction Ry.	—	KJRY
—	Nebraska Northeastern Ry. Co.	—	NENE
—	Norfolk and Southern Railway Co.	—	NS
—	North Central Iowa Rail Corridor	—	NCIRC
—	North Central Railway Association Inc.	—	NCRA
—	Omaha Public Power District	—	OPPD
—	State of South Dakota	—	SD
—	Union Pacific Railroad	—	UP
—	Wisconsin and Southern Railroad	—	WSOR
—	Private Track - Cargill Alliance	—	CGAQ
—	Private Track - Morton Buildings	—	ZMBU
—	Private Track - Shine Brothers	—	SBSX
—	Trackage Rights Only	—	( )
—	Haulage Agreement	—	( )
—	Primary Operator	—	( < )